



A G E N D A

TECHNICAL ADVISORY COMMITTEE #4 "CAPITAL IMPROVEMENTS"

FEBRUARY 15, 2023 AT 9:00 A.M.

VIA ZOOM ONLY
MEETING ID: 707 951 4893

1. Call to order.
2. Public comment period.
3. Receive update from California State Coastal Conservancy, Department of Fish and Wildlife, State & National Parks, and Del Norte County staff on the status of the "Point Saint George Public Area Trails and Parking Lot Improvement Project" and, if accepted, direct County staff to schedule this item before the full Board of Supervisors at a future regular session of the Board, presented by Joel Gerwein of the California State Conservancy.**

Adjournment

Chairpersons: Supervisor Wilson, Borges

Staff: CAO Lopez, Asst. CAO Hooper

Point Saint George
Taa-Ghii~-'a~
“Land Laying Outward Place”





Oregon

Fishing Access Road

California Department of Fish and Wildlife

California Department of Parks and Recreation

County of Del Norte


California Coastal Trail to Crescent City

Source: Esri, DigitalGlobe, GeoEye, Earthstar Geographics, CNES/Airbus DS, USDA, USGS, AeroGRID, IGN, and the GIS User Community

Pt. St. George Management Plan

Administrative Final Draft

“Land Laying Outward Place”



POINT SAINT GEORGE

DRAFT MANAGEMENT PLAN

County of Del Norte

and

State Coastal Conservancy

December 2003

The Pt. St. George Steering Committee

- Del Norte County Board of Supervisors
- Tolowa Dee-ni' Nation (then Smith River Rancheria)
- Elk Valley Rancheria
- U.S. Fish and Wildlife Services
- State Coastal Conservancy
- California Department of Fish and Wildlife (then Fish and Game)
- California Department of Parks and Recreation
- Del Norte Historical Society
- North Coast Regional Land Trust

Implementation Projects

- Protection of natural resources
 - Designate public trails
- Habitat restoration
 - “early succession” management
- Interpretation of natural resources
 - Informational handouts, develop potential alignments for nature walk trails
- Protection of cultural resources
 - Protect sites in place, construct a caretaker facility
- Interpretation of cultural resources
 - Reserve land for a future cultural resources interpretive center
- Public access
 - Maintain public access to and along the shore, provide visitor serving facilities, maintain a sense of place, protect and enhance scenic views

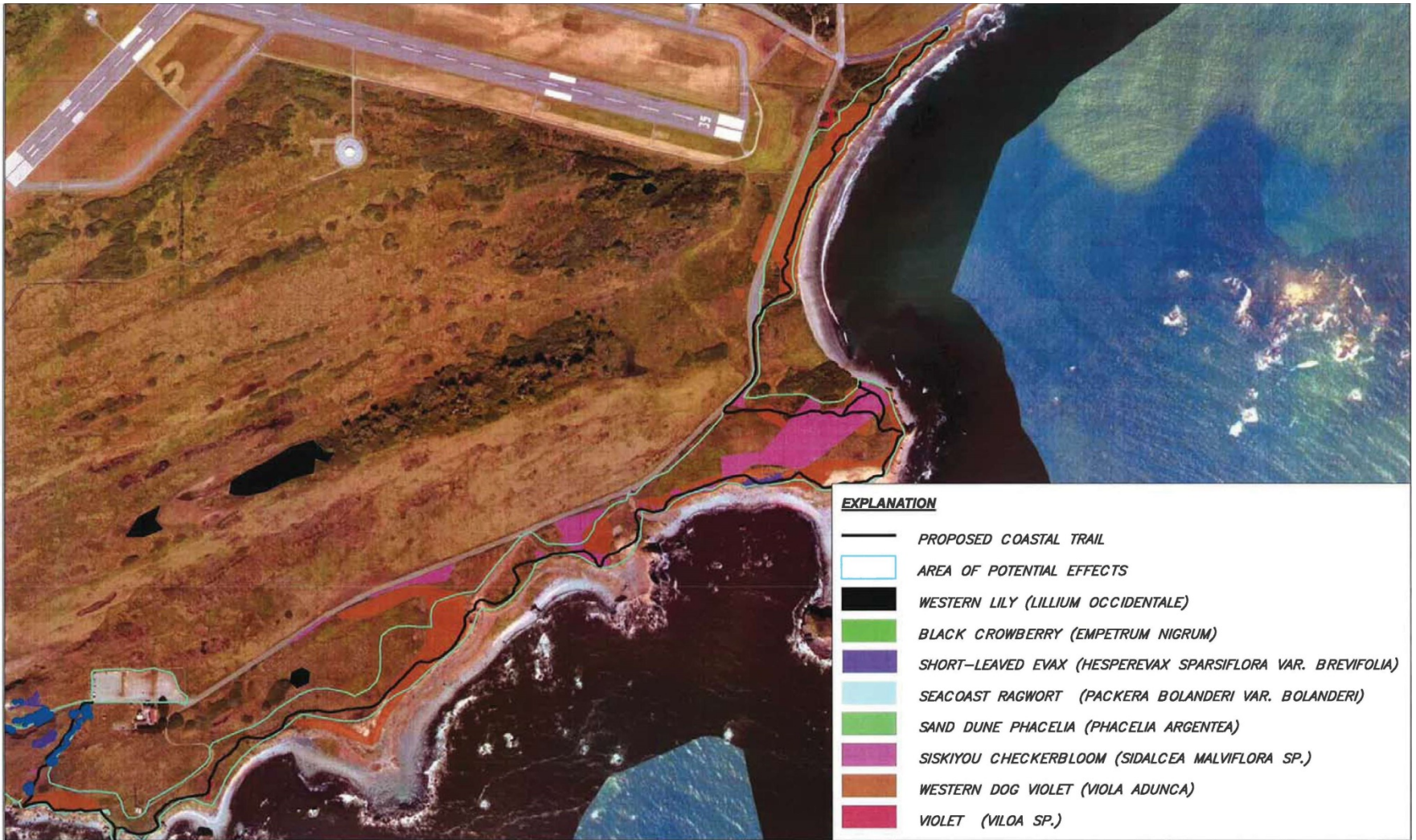
Pt. St. George Enhancement Project Phase 1 - 2010

- Grading and resurfacing of the Garth's Beach parking lot
- Construction of emergency gates for search at rescue at two turnouts
- Completion of conceptual plans for the main parking lot and restrooms
- Installation of protective guardrails
- Completion of environmental studies for the parking lot and trail to comply with the California Environmental Quality Act.

Pt. St. George Parking Lot and Trail Project Overview



Sensitive Plants



EXPLANATION	
	PROPOSED COASTAL TRAIL
	AREA OF POTENTIAL EFFECTS
	WESTERN LILY (<i>LILLIUM OCCIDENTALE</i>)
	BLACK CROWBERRY (<i>EMPETRUM NIGRUM</i>)
	SHORT-LEAVED EVAX (<i>HESPEREVAX SPARSIFLORA</i> VAR. <i>BREVIFOLIA</i>)
	SEACOAST RAGWORT (<i>PACKERA BOLANDERI</i> VAR. <i>BOLANDERI</i>)
	SAND DUNE PHACELIA (<i>PHACELIA ARGENTEA</i>)
	SISKIYOU CHECKERBLOOM (<i>SIDALCEA MALVIFLORA</i> SP.)
	WESTERN DOG VIOLET (<i>VIOLA ADUNCA</i>)
	VIOLET (<i>VILOA</i> SP.)



Point St. George Management Area
Trail and Parking Lot Project
Del Norte County, California

Sensitive Plants
SHN 012150
January 2013 SENSITIVE-PLANTS.mxd Figure 6

Wetlands



0 500 Feet

SEI
Consulting Engineers
& Geologists, Inc.

Point St. George Management Area
Trail and Parking Lot Project
Del Norte County, California
January 2013

WETLAND IMPACTS.mxd

Wetland Impacts
SHN 012150
Figure 6

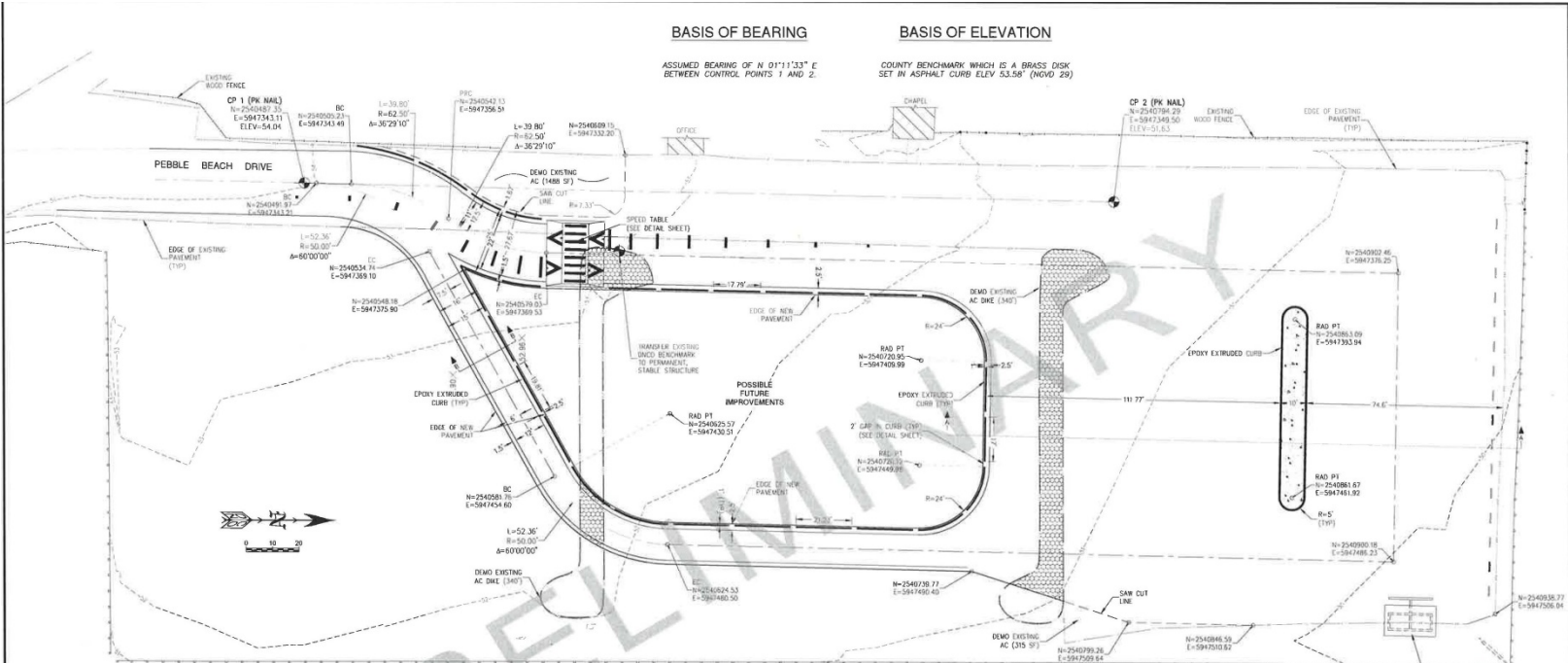
Parking Lot

BASIS OF BEARING

BASIS OF ELEVATION

ASSUMED BEARING OF N 01°11'33" E
BETWEEN CONTROL POINTS 1 AND 2.

COUNTY BENCHMARK WHICH IS A BRASS DISK
SET IN ASPHALT CURB ELEV 53.58' (NOV0 28)



NO.	REVISION	BY	DATE

County of Del Norte
Engineering & Surveying Division
981 "H" Street, Suite 110
Crescent City, CA 95531
Ph: (707) 464-7229
Fax: 465-0340

ROAD CONSTRUCTION / IMPROVEMENTS
AT
POINT ST. GEORGE PARKING LOT
CONSTRUCTION PLAN



Drawn by: Lauchstett
Checked by: Bernis
Project Number:
Date: January 25, 2018

Post-2010 Efforts

- 2020 – Pre-application to the Wildlife Conservation Board for construction funding (unsuccessful)
- 2022 – Reconvened a stakeholder group including State Parks, State Coastal Conservancy, California Department of Fish and Wildlife, Tolowa Dee-ni' Nation, Elk Valley Rancheria, County Supervisor Hemmingsen and County staff

Next Steps 2023

- Revise parking plan and prepare new engineered plans
- Update environmental studies for current conditions
- Update CEQA document, if necessary
- Obtain permits from the California Coastal Commission, North Coast Regional Water Quality Control Board, US Army Corps of Engineers and the California Department of Fish and Wildlife
- Pursue construction funding for the trail and parking lot project through grants from the Wildlife Conservation and State Coastal Conservancy.
- Return in February 2023 with a more detailed project description and request for input from the Board of Supervisors and public